GREENWOOD

A REPLAT OF LOT 16, WOLLAND'S FIVE ACRE TRACTS, VOL. 7, PG. 28
A PORTION OF THE NORTHWEST 1/4 OF THE NORTHEAST 1/4
SECTION 10, TOWNSHIP 20 NORTH, RANGE 4 EAST, WILLAMETTE MERIDIAN
CITY OF EDGEWOOD, PIERCE COUNTY, WASHINGTON

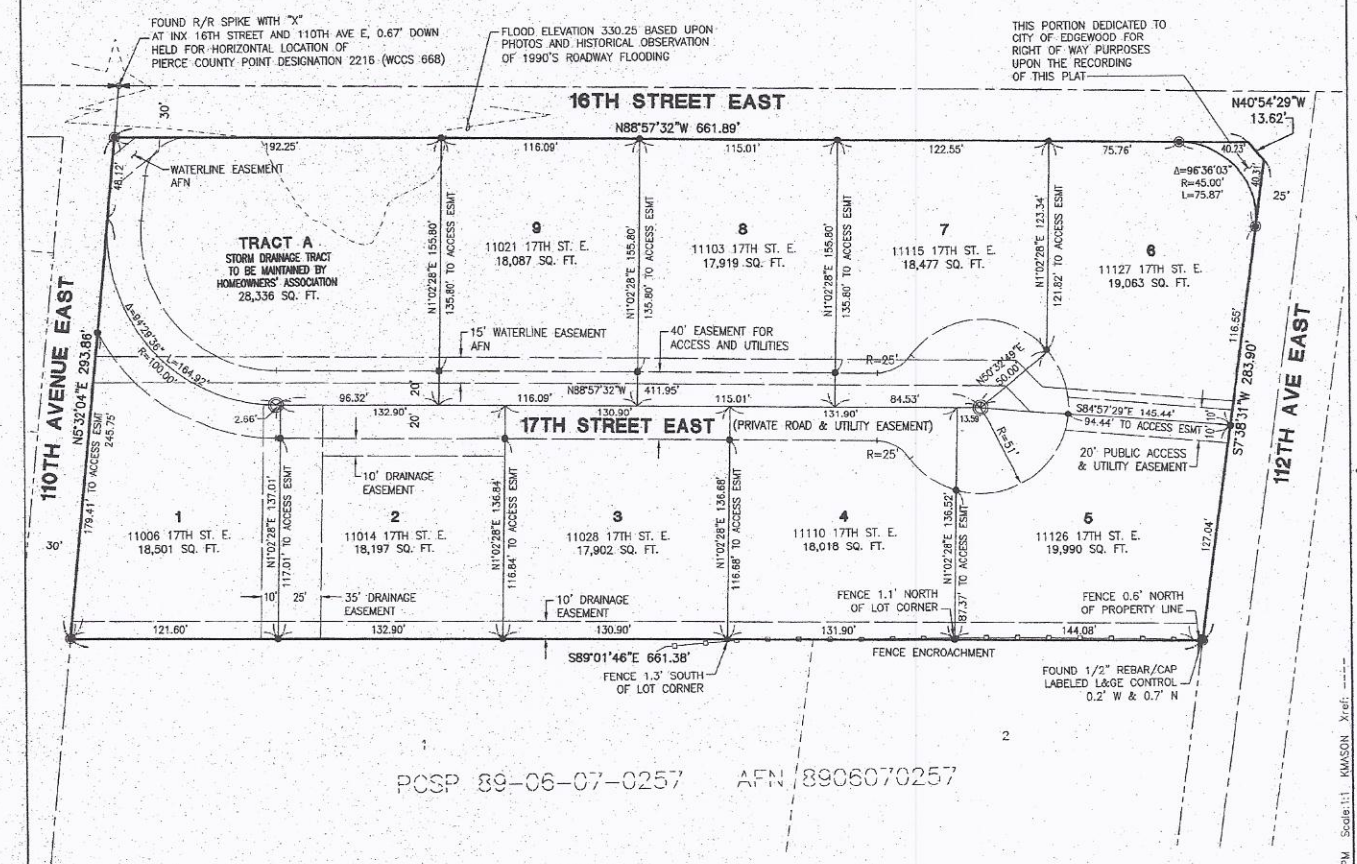

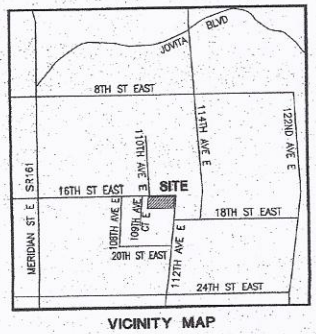

VICINITY MAP



LEGEND:

- FOUND QUARTER CORNER AS NOTED
- FOUND REBAR/CAP AS NOTED
- SET PLAT CORNER MONUMENT
- SET REBAR/CAP "BCE 45789"
- SET SURFACE MONUMENT

JOB NO. 14941

TREVOR S. LANKTREE
STATE OF WASHINGTON
45789
REGISTERED PROFESSIONAL LAND SURVEYOR
DATE SIGNED 6/06/2011

Barghausen Consulting Engineers, Inc.
Civil Engineering, Land Planning, Surveying, Environmental Services
18215 72nd Avenue South Kent, WA. 98032
Telephone: (425) 251-6222 Fax: (425) 251-8782

NW1/4 OF NE1/4, SECTION 10, T20N-R4E, W.M.

SHEET 3 OF 3

CITY OF EDGEWOOD PLAT NO. 1567

File:P:\14000s\14941\survey\plats\14941pl01.dwg Date/Time:6/6/2011 1:13 PM Scale:1:1 KMASON Xref: ----

original

201106155001